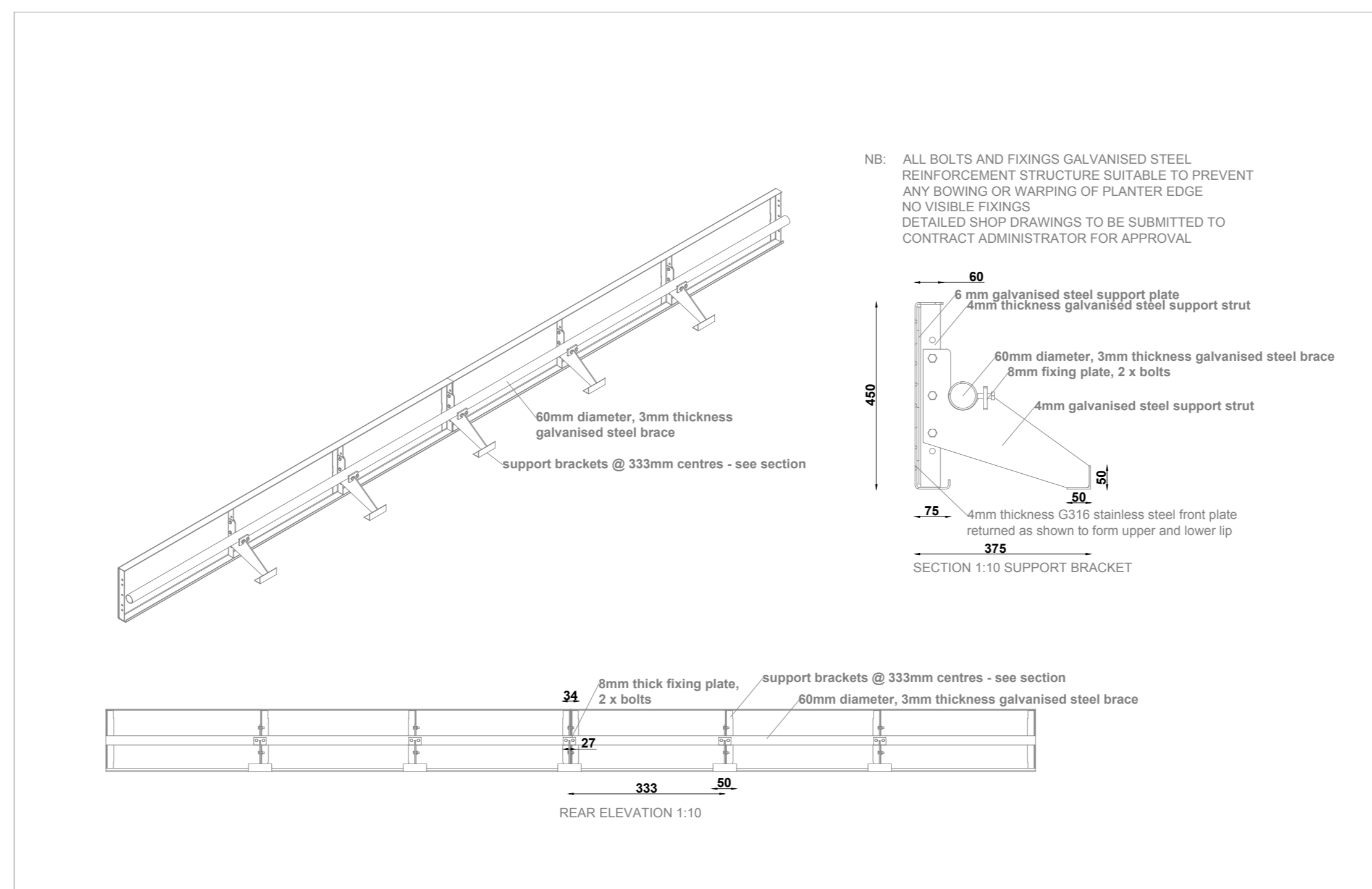
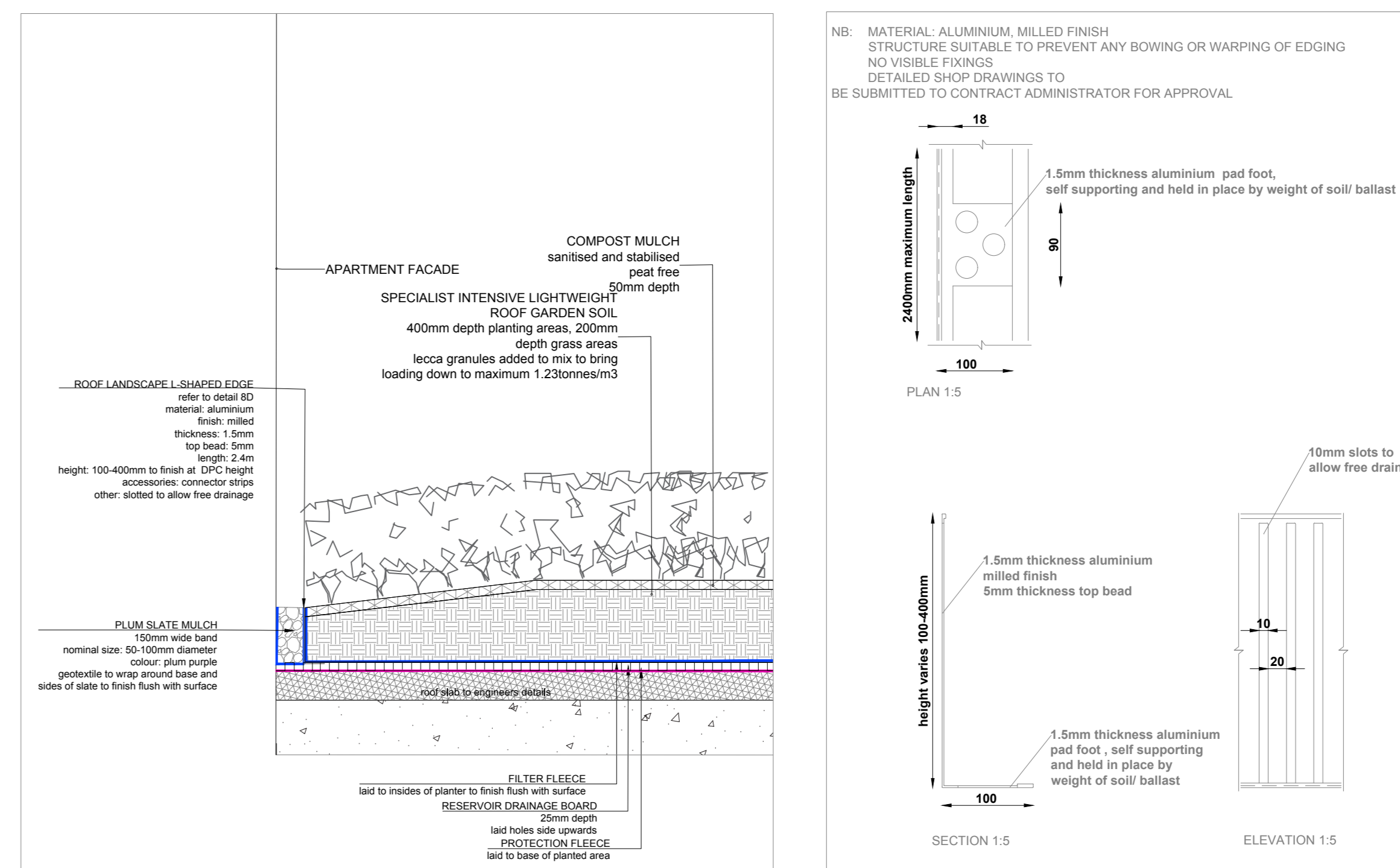



DETAIL 8A - TYPICAL PODIUM ROOF DETAIL 1:25@A0



DETAIL 8B - TYPICAL PODIUM ROOF DETAIL: EDGING TO GROUND FLOOR TERRACES 1:10@A0

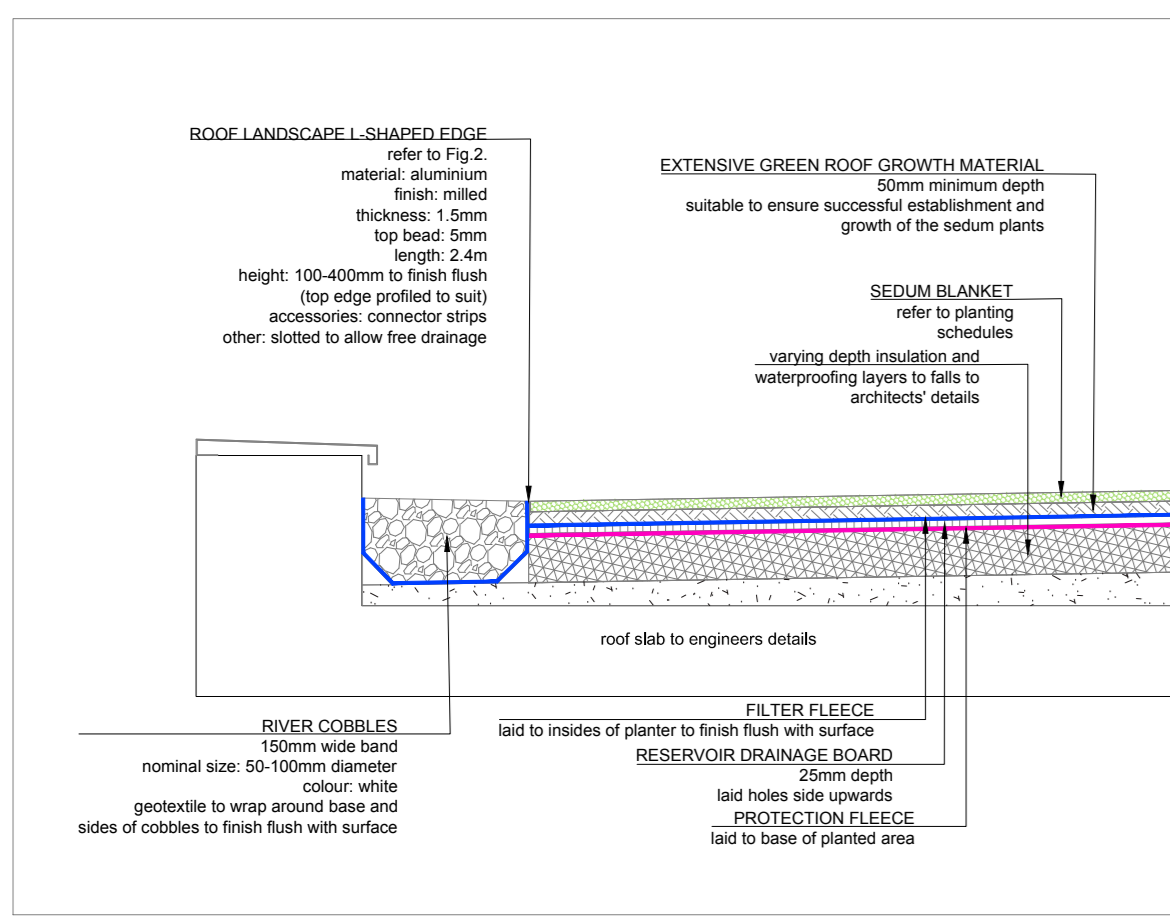


DETAIL 8C - TYPICAL PODIUM ROOF DETAIL: INTERFACE BETWEEN BUILDING EDGE AND PLANTING 1:25@A0

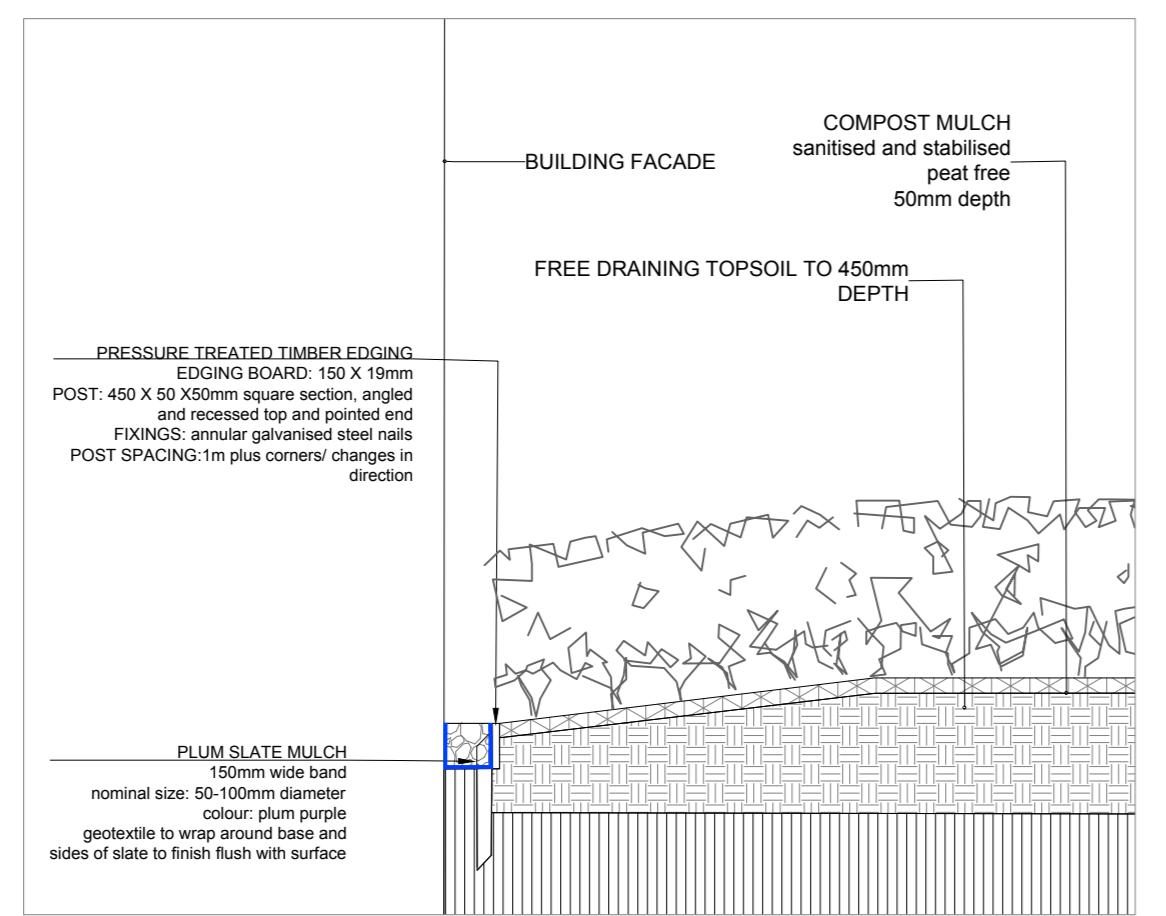


DETAIL 8D - TYPICAL PODIUM ROOF DETAIL: INTERFACE BETWEEN BUILDING EDGE AND PLANTING 1:5@A0

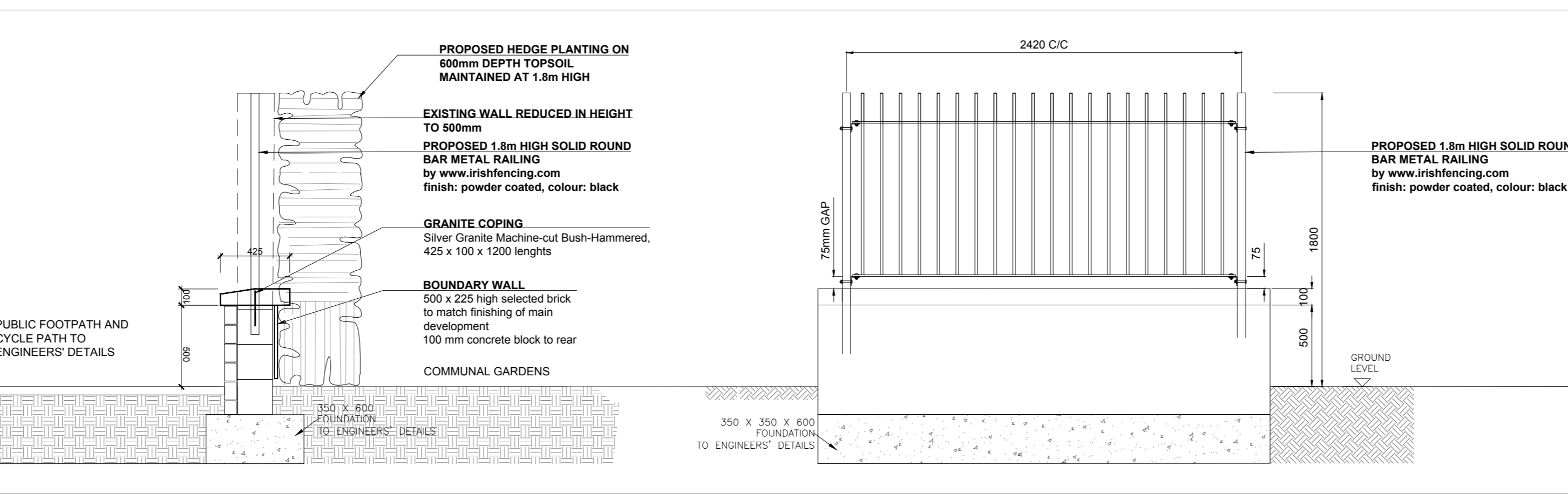
NB: ALL NAMED PRODUCTS ARE "OR EQUAL AND APPROVED"




DETAIL 9 - TYPICAL SEDUM ROOF DETAIL 1:25@A0 - REFER TO ARCHITECTS' DETAILS



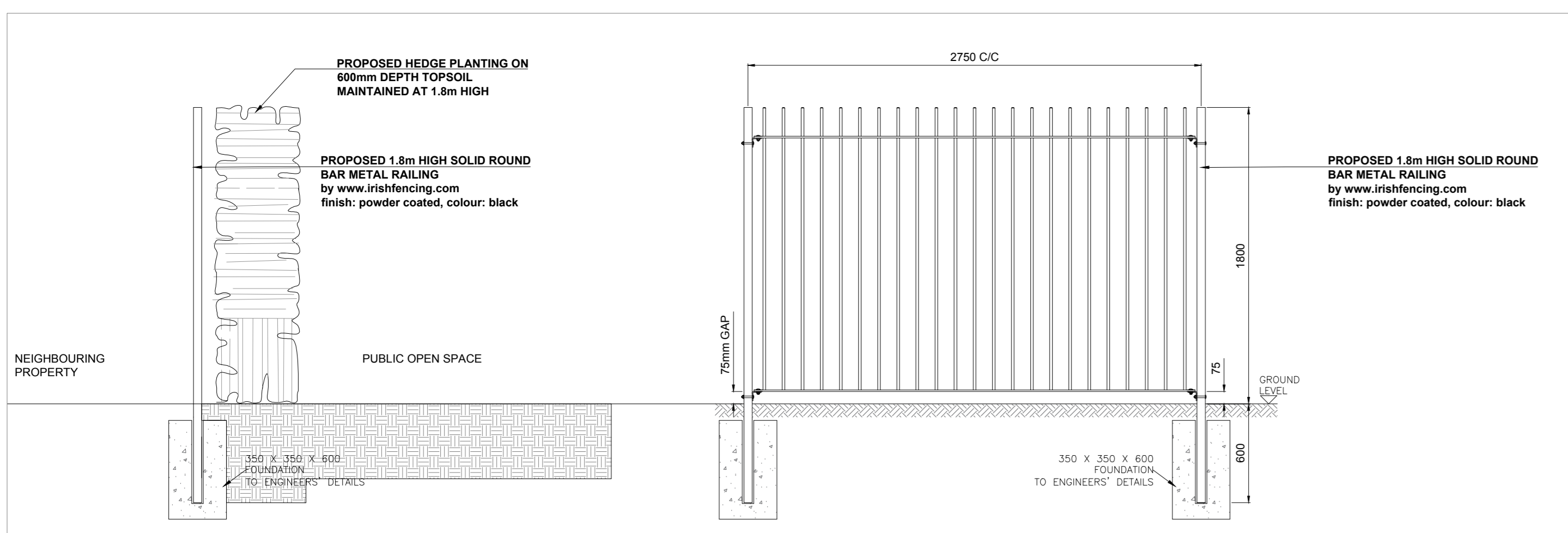
DETAIL 10 - TYPICAL BUILDING/PLANTING INTERFACE 1:25@A0



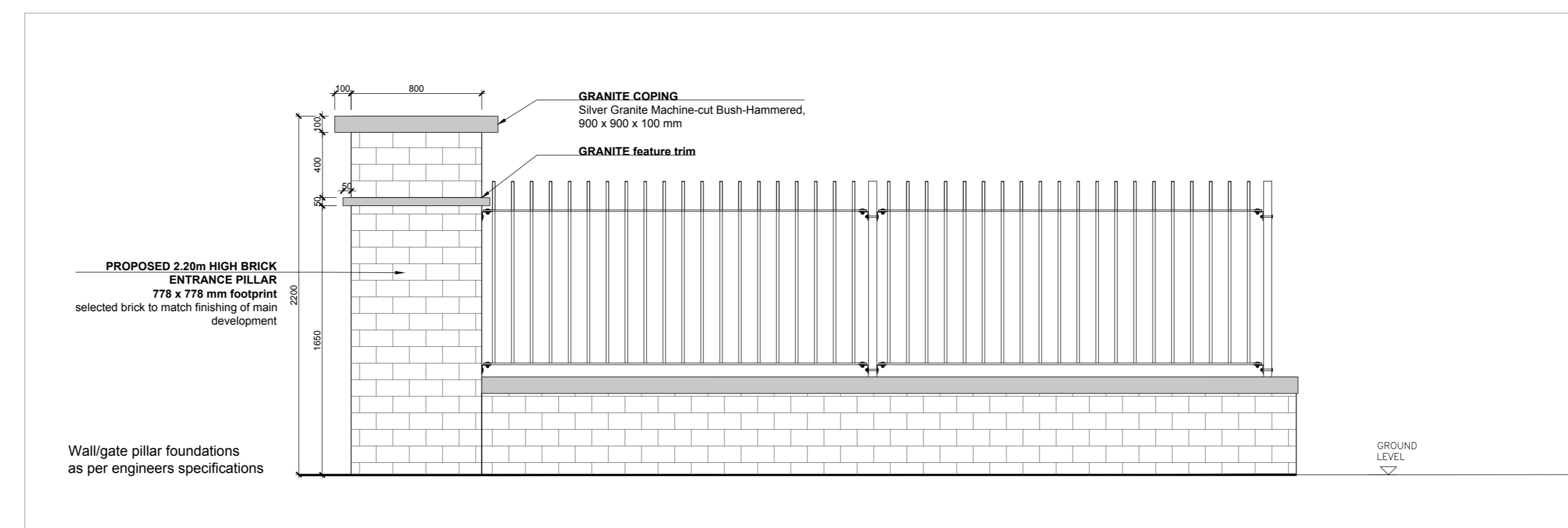
DETAIL 11A - BOUNDARY TYPE 1 - SCHOLARSTOWN ROAD 1:25@A0



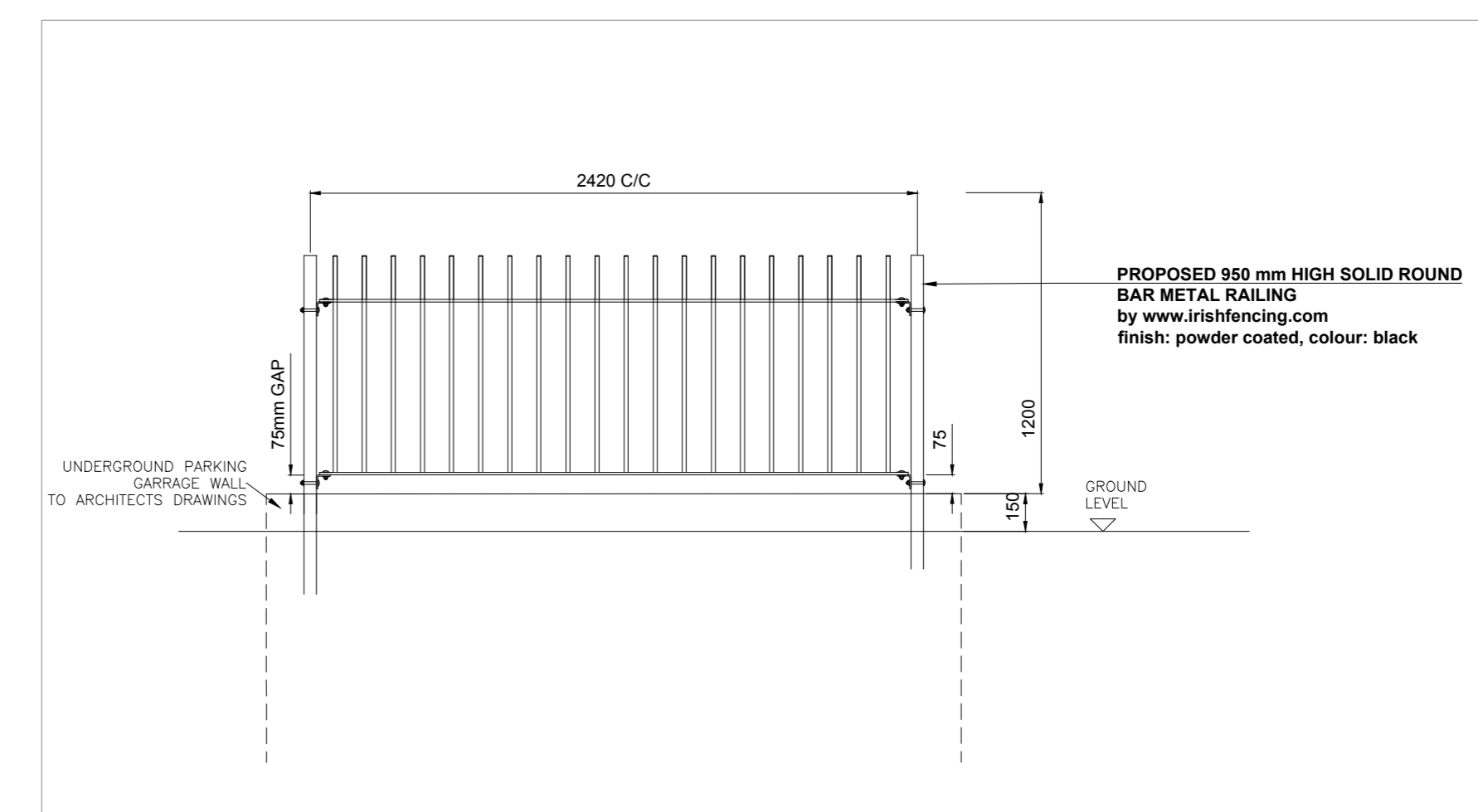
DETAIL 11B - BOUNDARY TYPE 1 - ELEVATION ENTRANCE PILLAR 1:25@A0



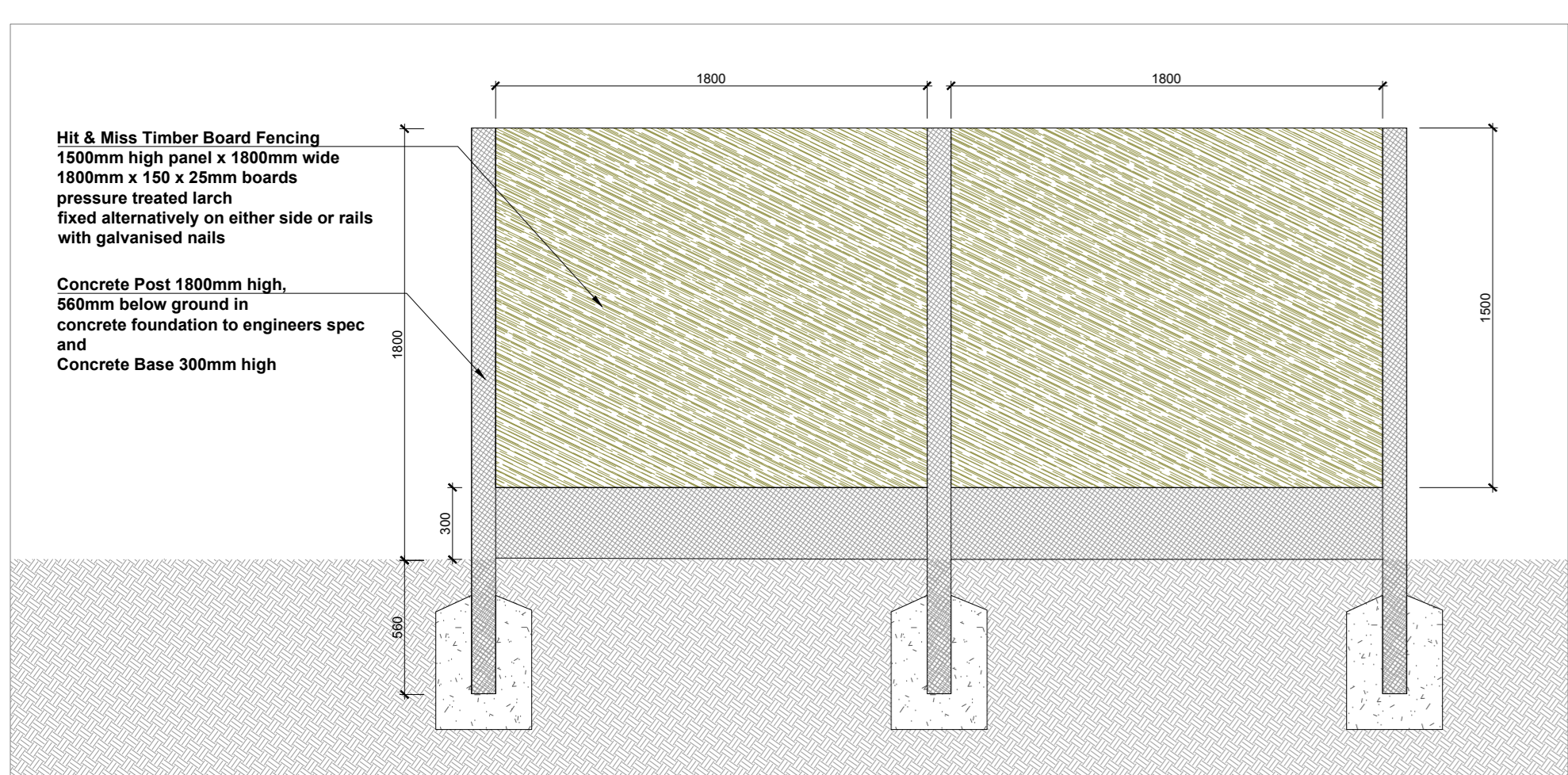
DETAIL 11C - BOUNDARY TYPE 2 - INTERFACE BETWEEN POS AND PROTECTED STRUCTURE 1:25@A0



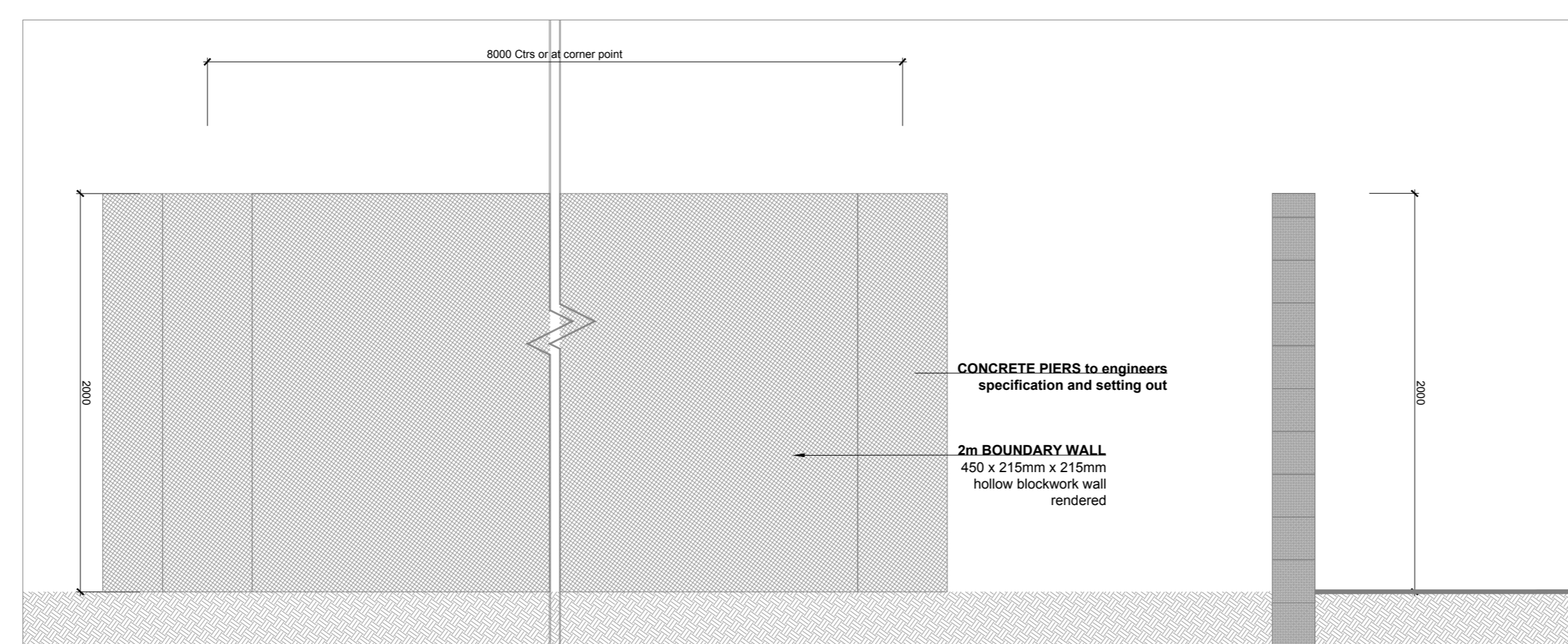
DETAIL 11B - BOUNDARY TYPE 1 - ELEVATION ENTRANCE PILLAR 1:25@A0



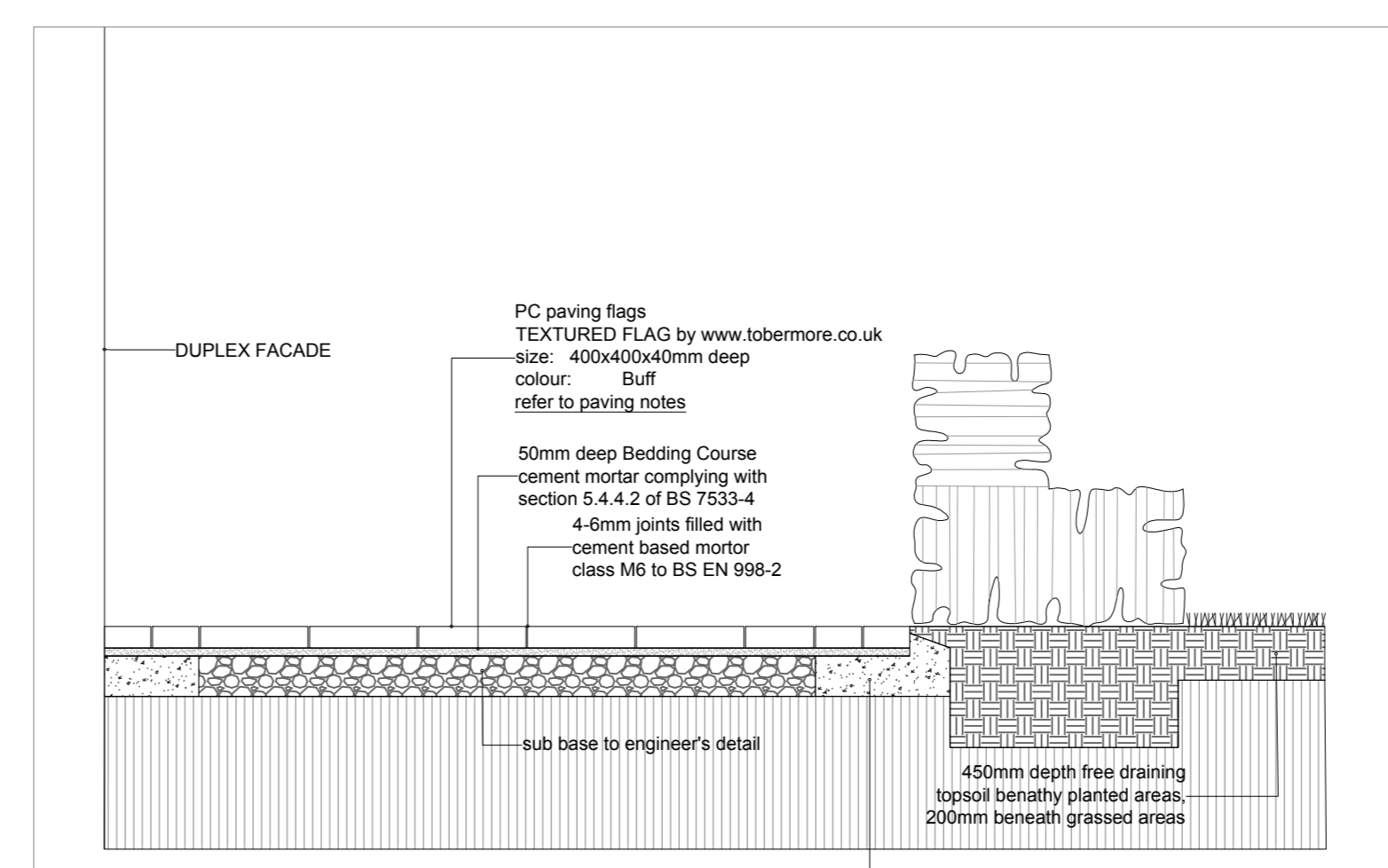
DETAIL 11B - SAFETY RAILING FOR UNDERGROUND PARKING ACCESS RAMP 1:25@A0



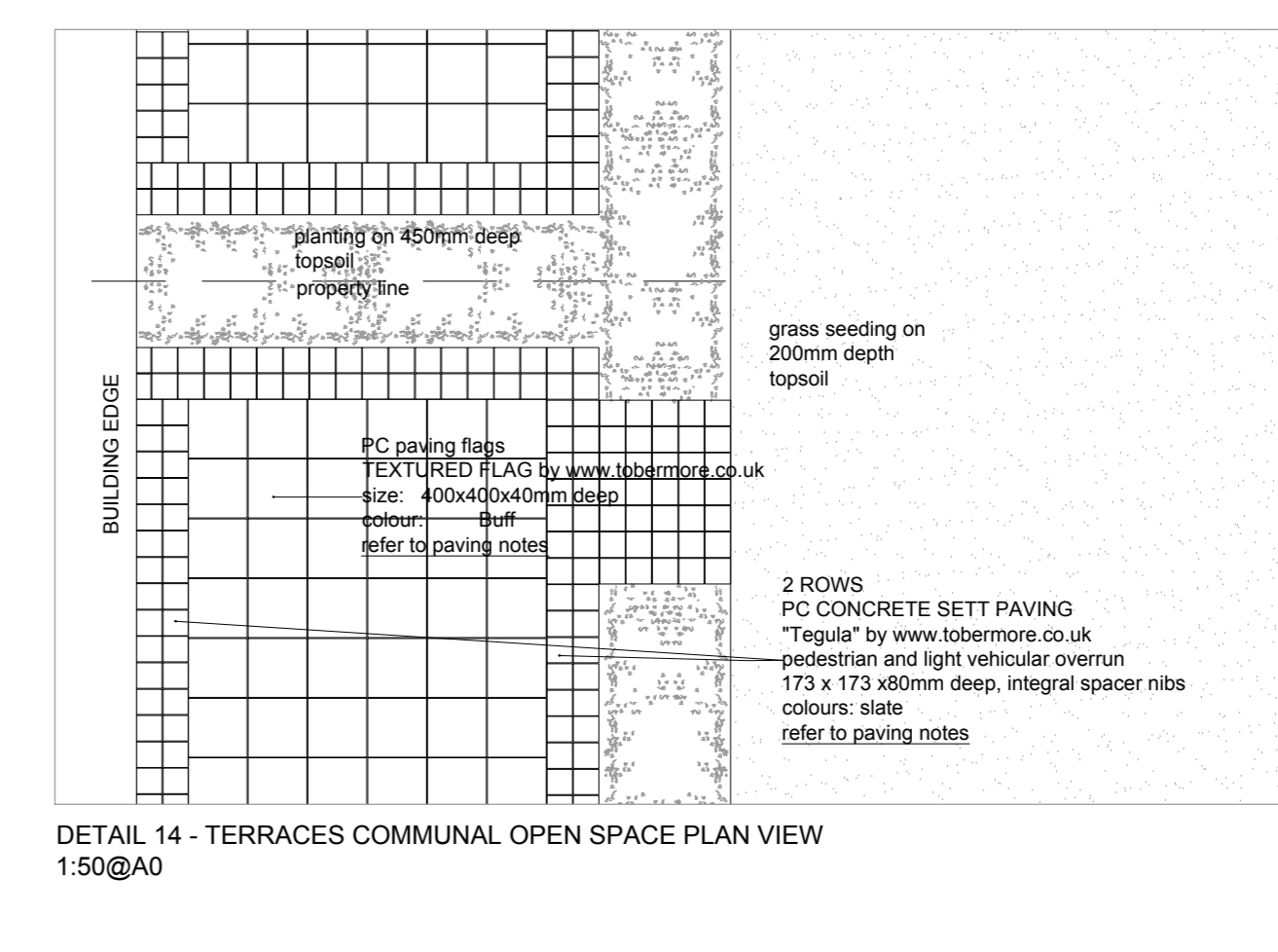
DETAIL 11D - BOUNDARY TYPE 3 - PRIVATE REAR GARDEN EXTERNAL BOUNDARY 1:25@A0



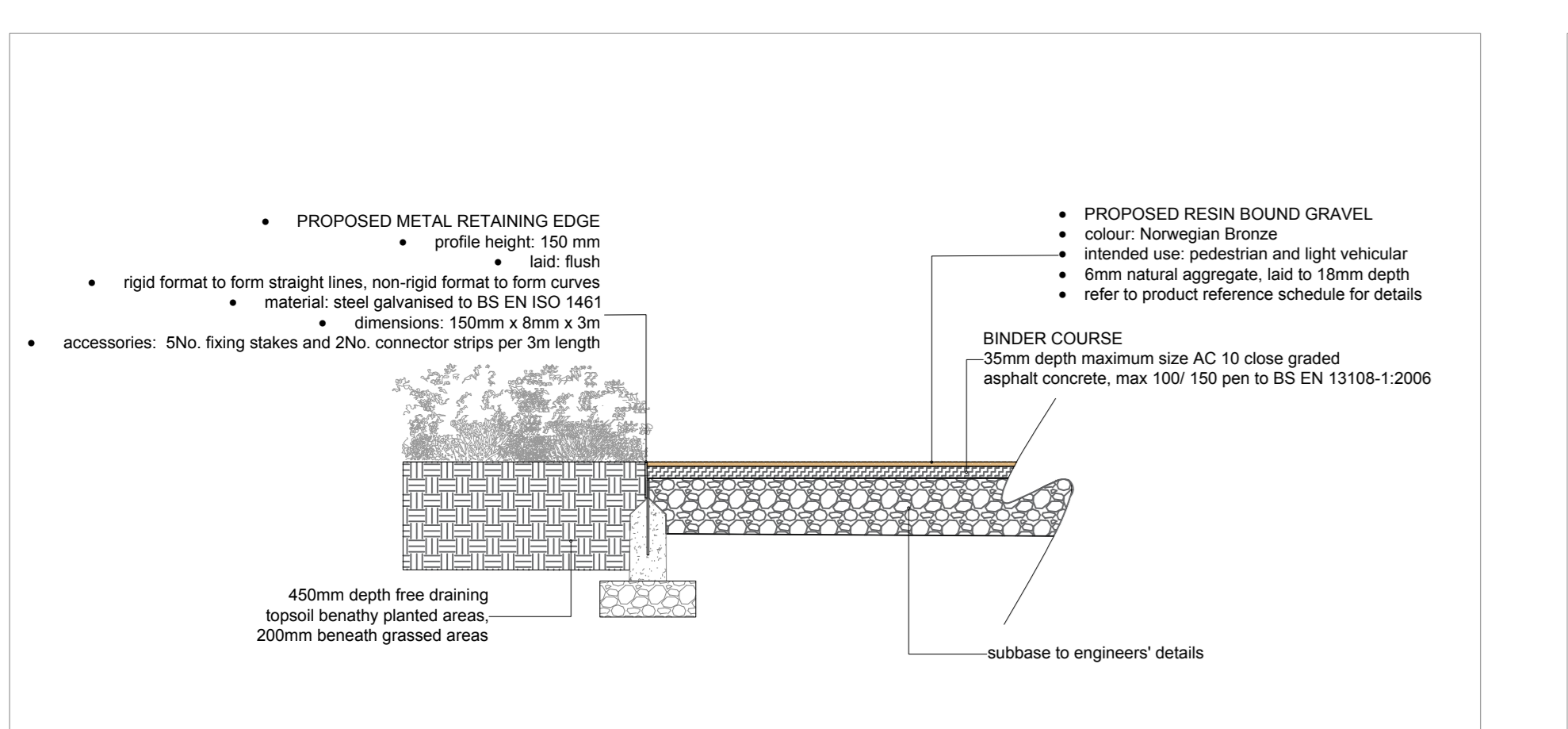
DETAIL 11E - BOUNDARY TYPE 4 - INTERNAL PRIVATE GARDEN BOUNDARY 1:25@A0



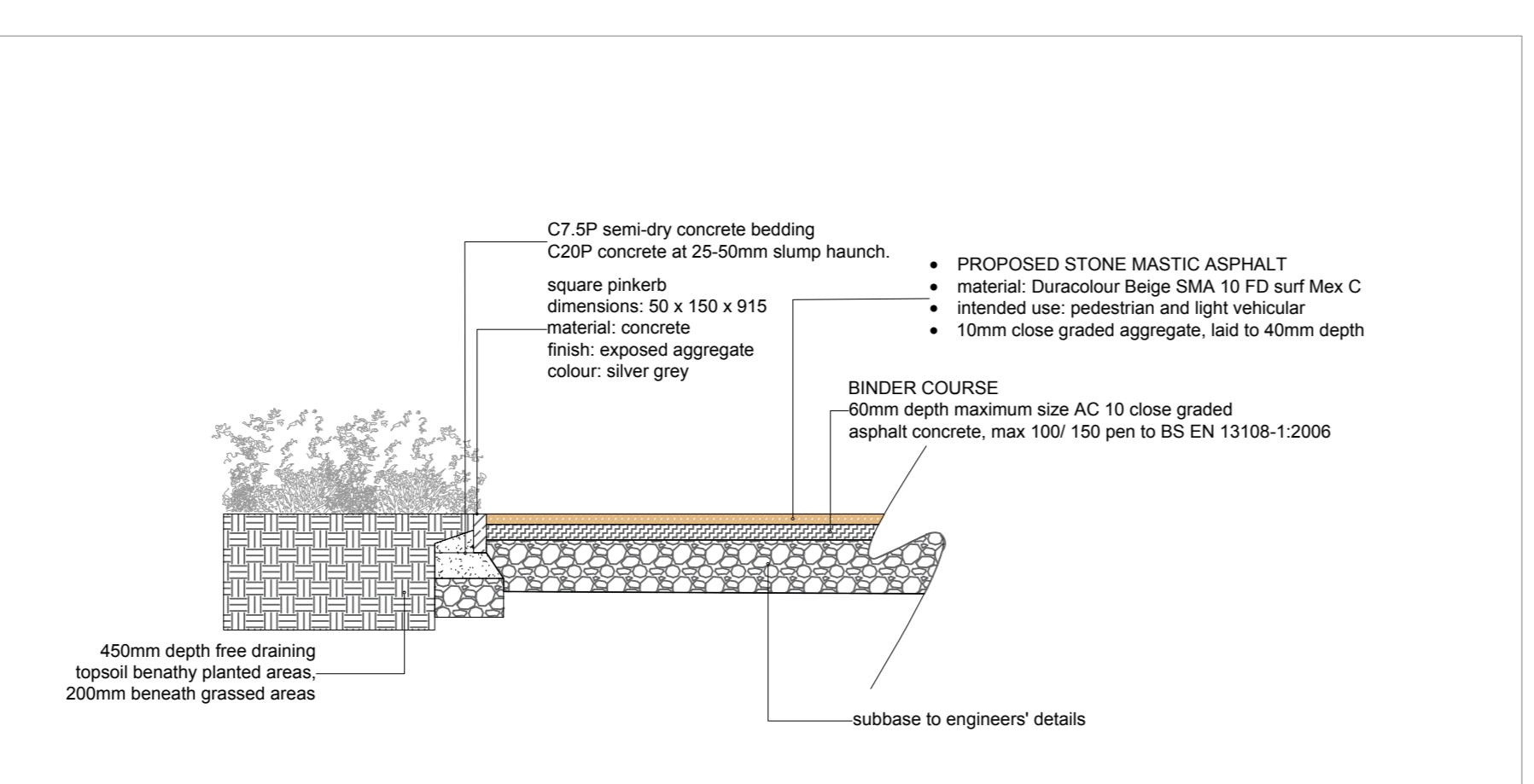
DETAIL 14 - TERRACES COMMUNAL OPEN SPACE SECTION 1:25@A0



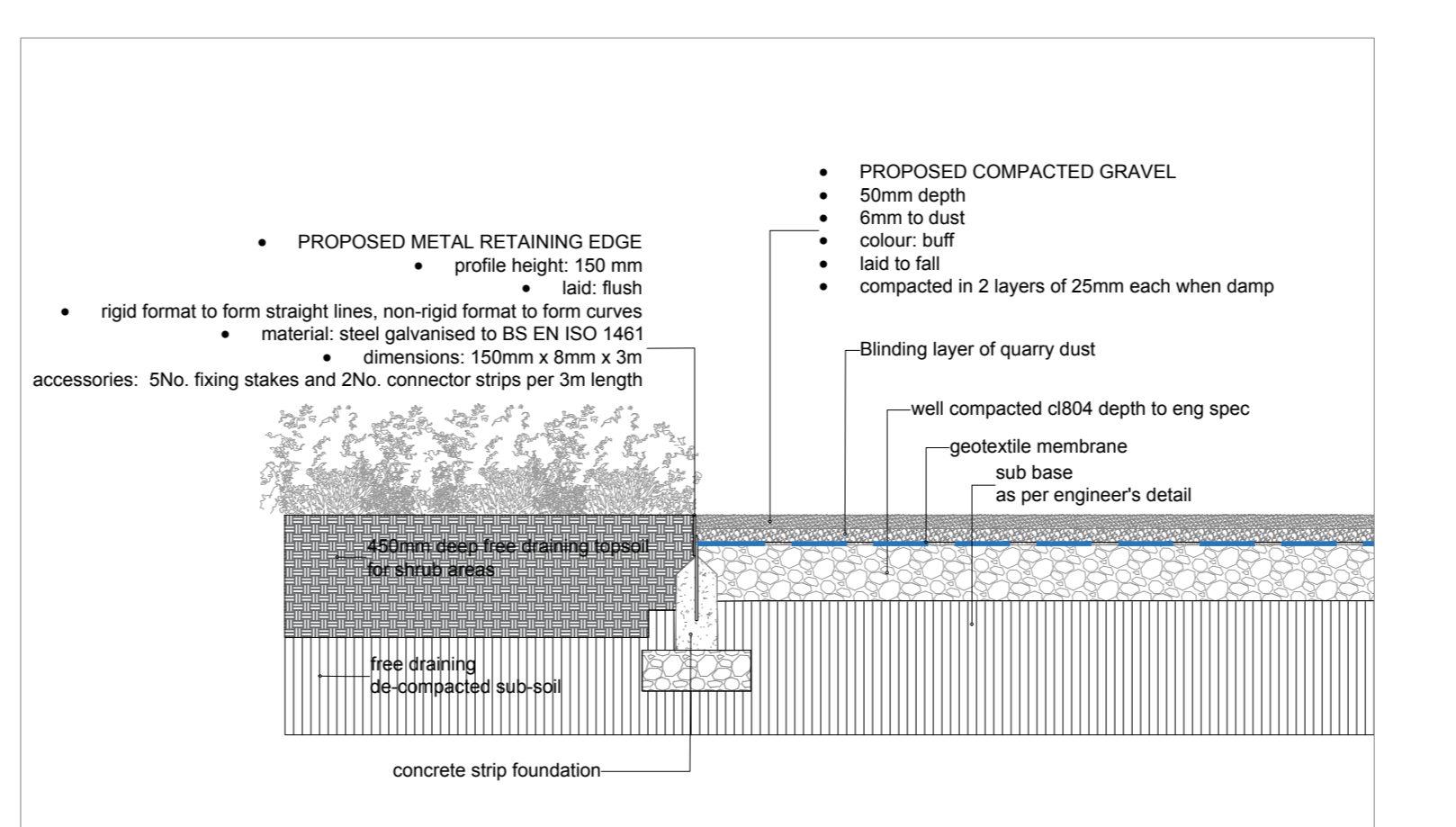
DETAIL 14 - TERRACES COMMUNAL OPEN SPACE PLAN VIEW 1:50@A0



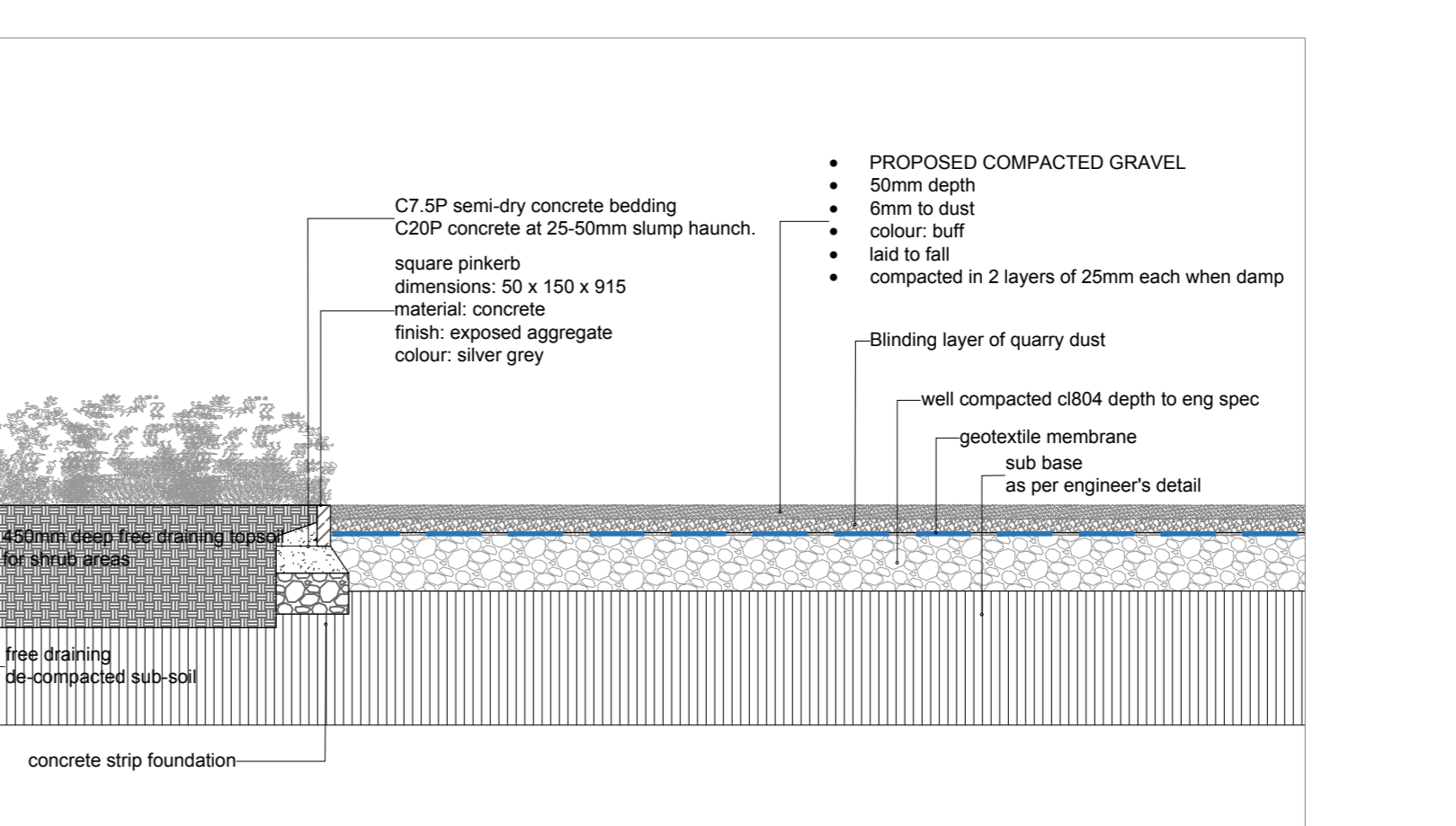
DETAIL 12A - PUBLIC OPEN SPACE PATH OPTION A SCALE 1:25@A0



DETAIL 12B - PUBLIC OPEN SPACE PATH OPTION B SCALE 1:25@A0



DETAIL 13A COMPACTED GRAVEL - OPTION A SCALE 1:25@A0



DETAIL 13B COMPACTED GRAVEL - OPTION B SCALE 1:25@A0

REV	DESCRIPTION	ISSUED BY	DATE

**MITCHELL + ASSOCIATES**  
LANDSCAPE ARCHITECTURE URBAN DESIGN

**PROJECT**  
TWO GMS RESIDENTIAL DEVELOPMENT, SCHOLARSTOWN, DUBLIN

**CLIENT**  
ARISTONE HOMES

**JOB NO.**  
LTW001

**DRAWING**  
LANDSCAPE DETAILS

**DRAWING NO.**  
SCH/MLA/22-XX-DR-L-LAN-007

**DRAWN BY**  
NURUNHA RUMJOLVIA

**CHECKED**  
DK

**DATE**  
17.09.2019

**STATUS:**  
01

**SCALE**  
AS SHOWN/A0

**REVISION**  
REVISION

AS SHOWN @ A0